





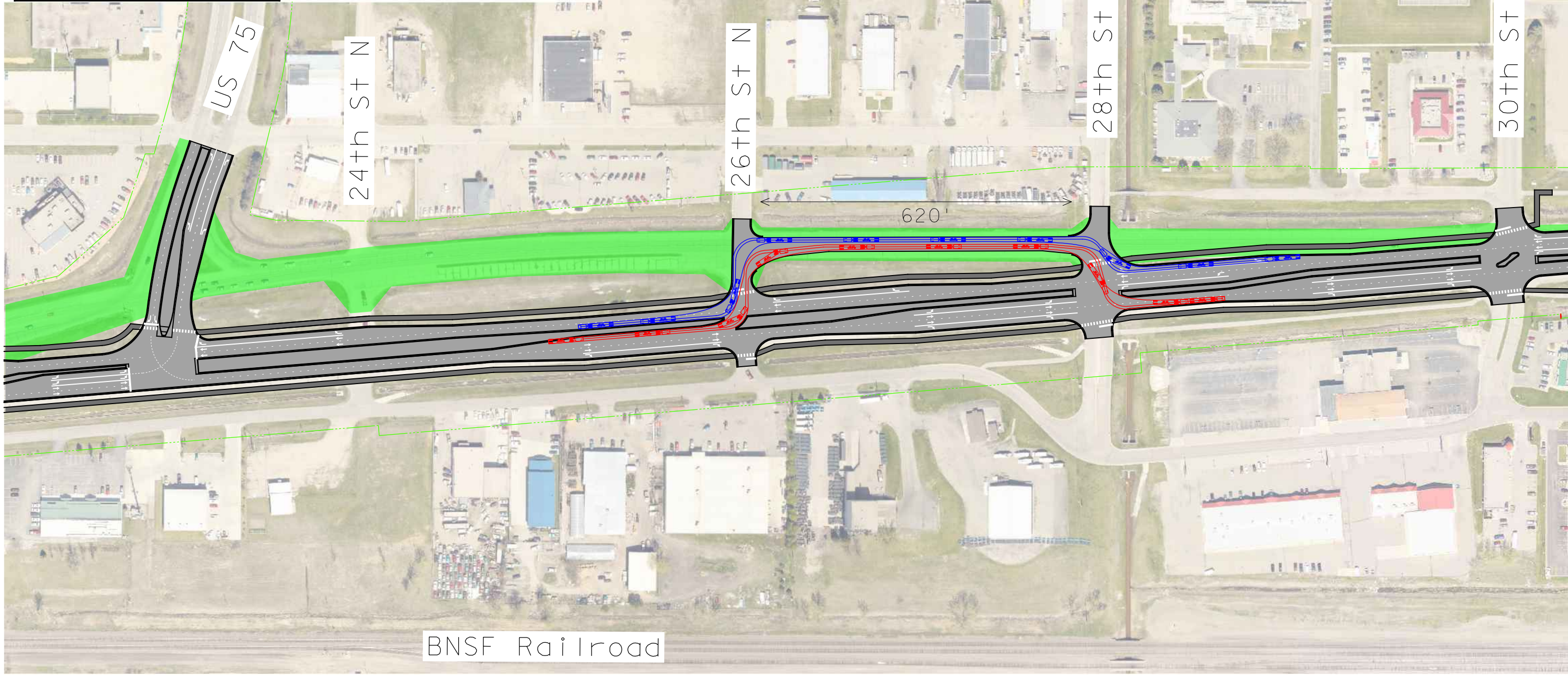


LEGEND

-  PAVED ROADWAY
-  SIDEWALK
-  SHARED USE PATH
-  TRAFFIC SIGNAL
-  EXISTING ROADWAY REMOVED, PROPOSED GREENSPACE
-  MAT BUS STOP AND SHELTER

SRE ENGINEERS
 CONSULTING GROUP, INC. PLANNERS
 DESIGNERS

PRELIMINARY
 SUBJECT TO CHANGE
 3/30/2020
SRE
 CONSULTING GROUP, INC.



H:\Projects\11000\11648\Design\Base\11648_Inspection Site.dgn